

15 Joy St, Barrington, RI 02806-3402, Bristol County

Demographics

Based on ZIP Code: 02806

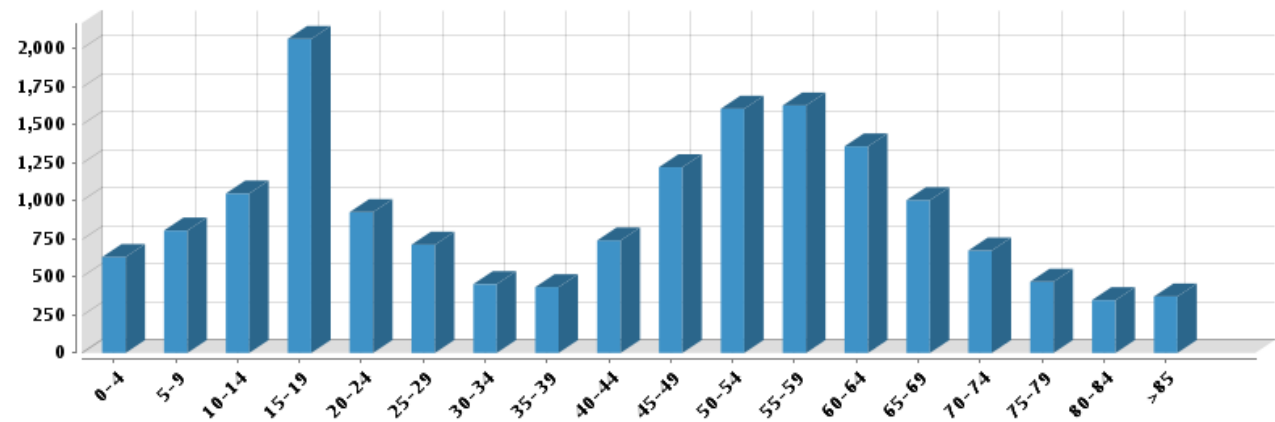
Population

Summary

Household

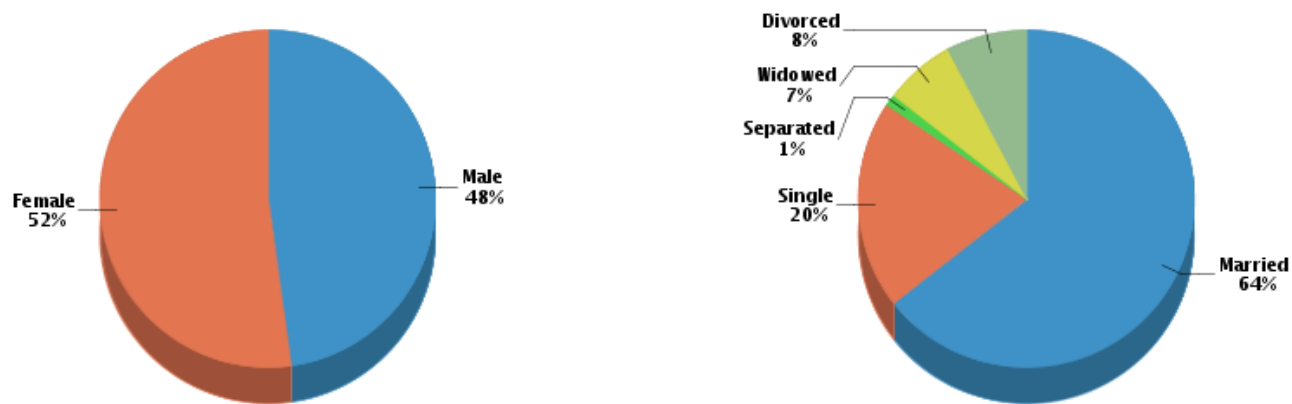
Estimated Population:	16,459	Number of Households:	6,051
Population Growth (since 2010):	0.9%	Household Size (ppl):	3
Population Density (ppl / mile):	2,004	Households w/ Children:	2,219
Median Age:	46.77		

Age



Gender

Marital Status



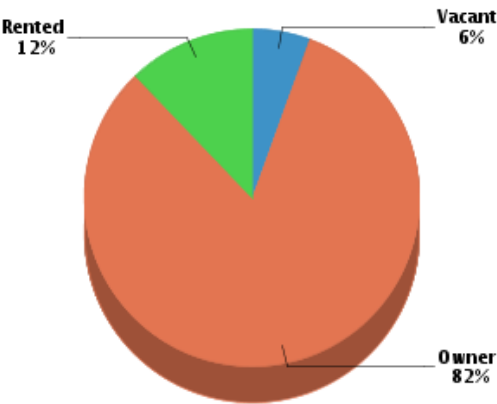
Housing

Summary

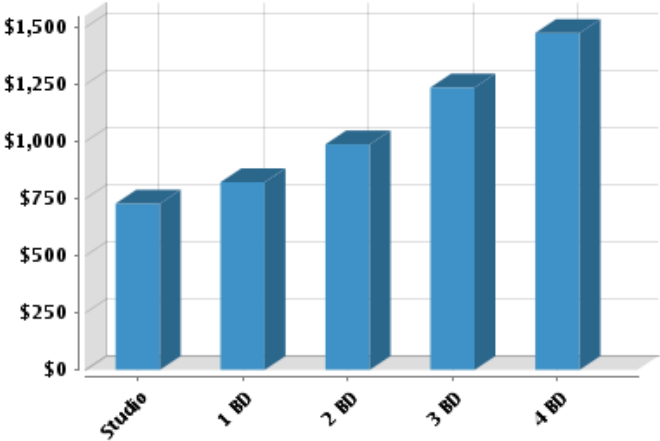
Stability

Median Home Sale Price:	\$397,000	Annual Residential Turnover:	5.4%
Median Dwelling Age:	1957 years		

Occupancy



Fair Market Rents (County)

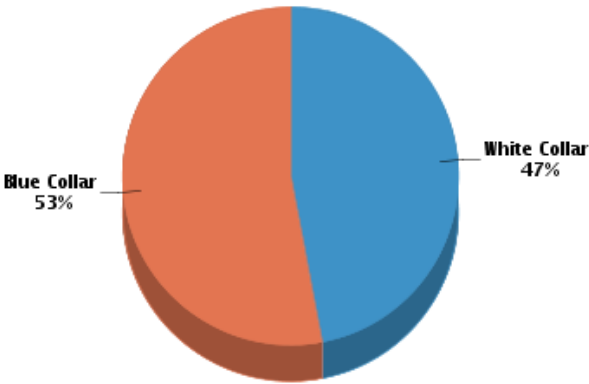


Quality of Life

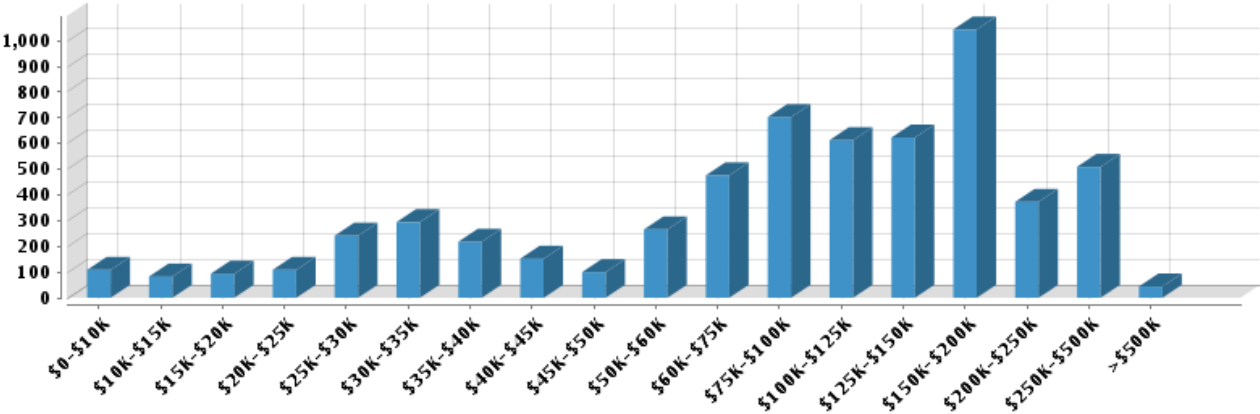
Workers by Industry

Agricultural, Forestry, Fishing:	15
Construction:	108
Manufacturing:	96
Transportation and Communications:	20
Wholesale Trade:	10
Retail Trade:	335
Finance, Insurance and Real Estate:	176
Services:	416
Public Administration:	111
Unclassified:	8

Workforce



Household Income



Average Household Income:

\$145,435

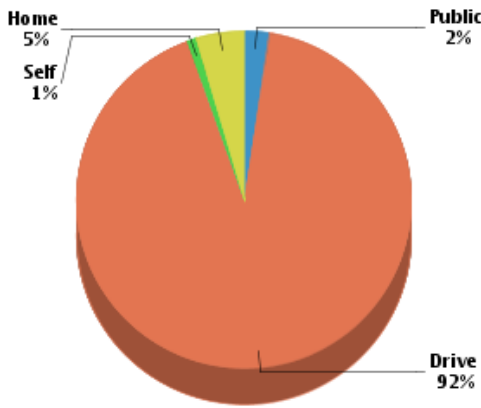
Average Per Capita Income:

\$53,555

Courtesy of Hao Wu, Statewide Rhode Island

The data within this report is compiled by CoreLogic from public and private sources. If desired, the accuracy of the data contained herein can be independently verified by the recipient of this report with the applicable county or municipality.

Commute Method



Weather

January High Temp (avg °F):	37.1
January Low Temp (avg °F):	20.3
July High Temp (avg °F):	82.6
July Low Temp (avg °F):	64.1
Annual Precipitation (inches):	46.45

Education

Educational Climate Index (1)



Highest Level Attained

Less than 9th grade:	88
Some High School:	265
High School Graduate:	1,352
Some College:	1,200
Associate Degree:	665
Bachelor's Degree:	3,423
Graduate Degree:	4,001

(1) This measure of socioeconomic status helps identify ZIP codes with the best conditions for quality schools. It is based on the U.S. Census Bureau's Socioeconomic Status (SES) measure with weights adjusted to more strongly reflect the educational aspect of social status (education 2:1 to income & occupation). Factors in this measure are income, educational achievement and occupation of persons within the ZIP code. Since this measure is based on the population of an entire ZIP code, it may not reflect the nature of an individual school.

(2) Powered by Onboard Informatics. Information is deemed reliable but not guaranteed. Copyright © 2014 Onboard Informatics. All rights reserved.

Schools

Radius: 1 mile(s)

Public - Elementary

Barrington Public Schools	Distance	Grades	Students	Students per Teacher	SchoolDigger .com Rating (1)	Community Rating (2)
<a href="#">Nayatt School</a> 400 Nayatt Rd	0.93	K-3rd	330	12	★★★★★	

Public - Middle/High

Barrington Public Schools	Distance	Grades	Students	Students per Teacher	SchoolDigger .com Rating (1)	Community Rating (2)
<a href="#">Barrington High School</a> 220 Lincoln Ave	0.58	9th-12th	1,009	14	★★★★★	★★★★★
<a href="#">Barrington Middle School</a> 261 Middle Hwy	0.66	6th-8th	800	13	★★★★★	

Courtesy of Hao Wu, Statewide Rhode Island

The data within this report is compiled by CoreLogic from public and private sources. If desired, the accuracy of the data contained herein can be independently verified by the recipient of this report with the applicable county or municipality.

Neighborhood Profile

	Distance	Grades	Students	Classrooms	Community Rating (2)
<a href="#">St. Andrews School</a> 63 Federal Rd	0.78	6th-12th	226		★★★★★

(1) SchoolDigger Ratings provide an overview of a school's test performance. The ratings are based strictly on test score performance for that state's standardized tests. Based on a scale of 1-5. (© 2006-2016 SchoolDigger.com)

(2) The community rating is the overall rating that is submitted by either a Parent/Guardian, Teacher, Staff, Administrator, Student or Former Student. There will be only one rating per school. Based on a scale of 1-5.

(3) Powered by Onboard Informatics. Information is deemed reliable but not guaranteed. Copyright © 2014 Onboard Informatics. All rights reserved.